

## COST OF LIVING

100 = U.S. AVERAGE



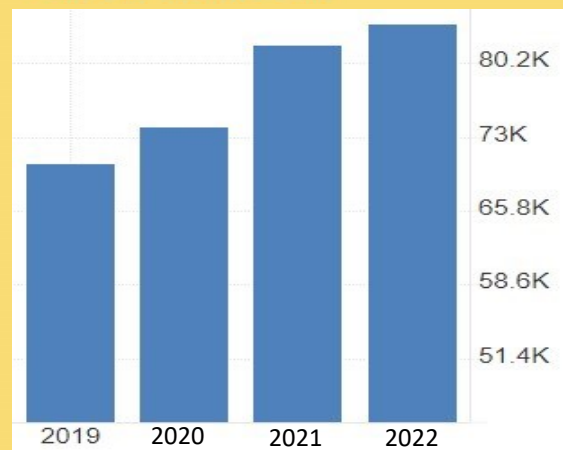
Source: www.coli.org

## AVERAGE SAT SCORES



Source: Sarasota County Schools

## PER CAPITA INCOME



## HOUSING



Source: Sarasota Board of Realtors



# FAST FACTS



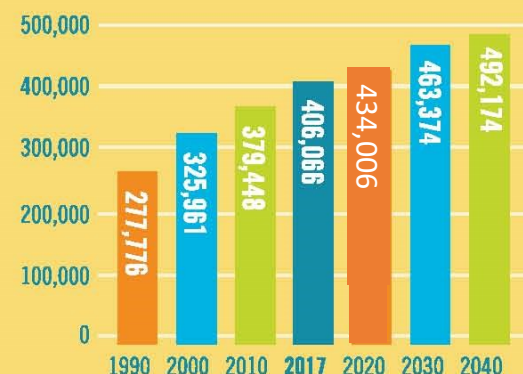
## SARASOTA COUNTY

### THIS BROCHURE

provides a snapshot of Sarasota County's vital statistics. It contains important information on population, workforce, schools, and other aspects of our vibrant community.

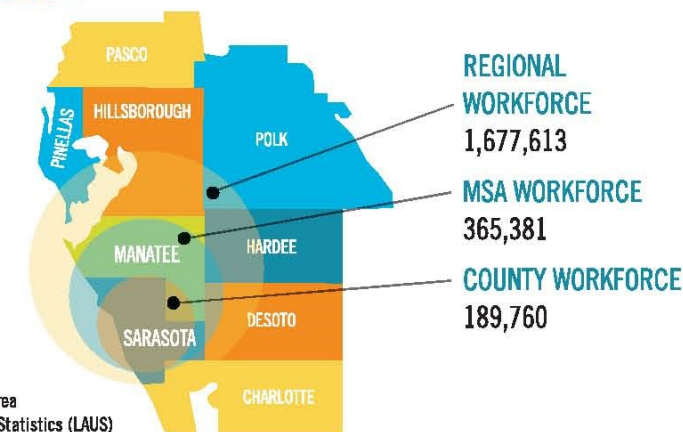
AREA: 573 SQUARE MILES  
 COASTLINE: 35 MILES  
 AVERAGE ANNUAL TEMPERATURE: 72°  
 AVERAGE ANNUAL RAINFALL: 54"

## POPULATION PROJECTIONS



Source: FL Demographic Estimating Conference, Feb. 2017, & UF, BEBR

## WORKFORCE



Source: Local Area Unemployment Statistics (LAUS)

## POPULATION JURISDICTIONS

	2020 Census
Sarasota County	434,006
Longboat Key (part)	4,759
North Port	74,793
Sarasota	54,842
Venice	25,463
UNINCORPORATED	274,149

Source: US Census Population Estimates

## ACCOLADES

- ★ Sarasota Region ranked **Sixth Best Performing City in the U.S.**  
Source: Milken Institute
- ★ Pine View School ranked **#1 in State of Florida, #13 Nationally**  
Source: US News & World Report
- ★ Sarasota County Schools receive **"A+" Rating for 14th Consecutive Year**  
Source: Florida Department of Education
- ★ Sarasota-Bradenton ranked **#1 on list of Best Cities to Launch a Small Business in the US.**  
Source: Bizjournals.com
- ★ Siesta Key Beach ranked **#1 in the U.S.**  
Source: TripAdvisor
- ★ North Port-Sarasota-Bradenton region ranked as the country's **10th Fastest-Growing Metropolitan Area**  
Source: US Census Bureau
- ★ Sarasota ranked **#1 as Best Place to Live in the State of FL**  
Source: US News & World Report
- ★ The Sarasota Metro area has the **9th Highest Growth Rate for the Millennial Population (11.1%; from 2010-2015)**  
Source: Brookings Institute Study, The Millennial Generation: A demographic bridge to America's diverse future



**JOHN AUGUST**  
 REALTOR®  
 Your Information Advantage  
 941.320.9795

**Michael Saunders & Company**  
 Licensed Real Estate Broker  
 61 S. Blvd. of Presidents, Sarasota, FL 34236  
 JohnAugust@MichaelSaunders.com  
 www.4SarasotaHomes.com

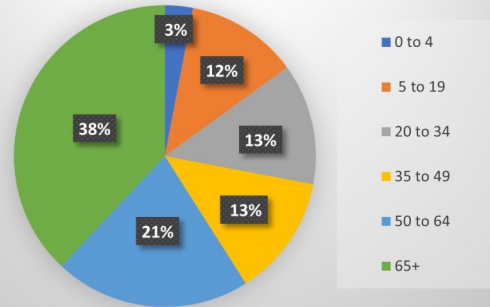
LUXURY PORTFOLIO INTERNATIONAL | Leading REAL ESTATE COMPANIES OF THE WORLD® | MAYFAIR

## POPULATION CHARACTERISTICS BY AGE

0-19	(67,203)
20-34	(52,540)
35-54	(83,726)
55-64	(64,985)
65-84	(126,620)
85+	(22,778)

Source: Florida Demographic Estimating Conference, February 2017, and UF, BEBR

## 2022 Sarasota Cty Age Distribution

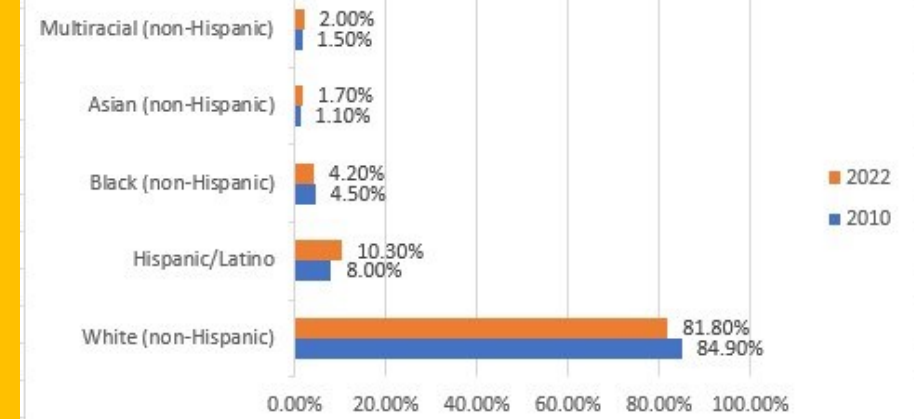


## POPULATION CHARACTERISTICS BY RACE

81.8%	WHITE
10.3%	HISPANIC OR LATINO
4.2%	BLACK OR AFRICAN AMERICAN
1.7%	ASIAN
2%	TWO OR MORE RACES
.3%	SOME OTHER RACE
.2%	AMERICAN INDIAN & ALASKA NATIVE

Source US Census Bureau

## Racial Makeup of Sarasota County 2010 to 2022



## TOP TAX RATES

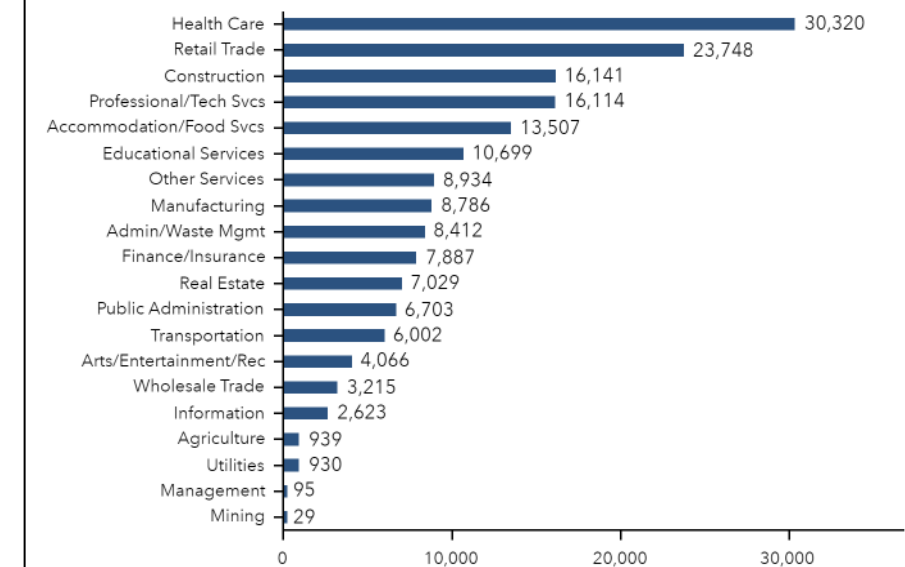
	CORPORATE INCOME	PERSONAL INCOME
FLORIDA	5.5%	0%
GEORGIA	5.75%	5.75%
ALABAMA	6.5%	5%
MICHIGAN	6%	4.05%
NEW YORK	6.5%-7.25%	4%-10.9%
MASSACHUSETTS	8%	5%-9%
CALIFORNIA	8.8%	1%-12.3%
NEW JERSEY	6.5%-11.5%	1.4%-10.75%

Source: Tax Foundation

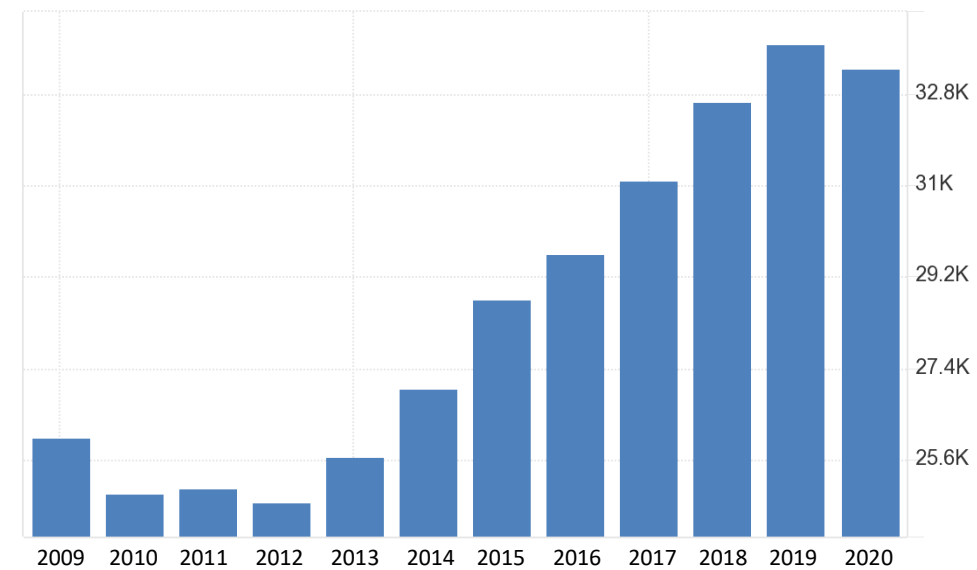


The population of **Sarasota County, Florida** in 2022 was **462,286**, **21.7% up** from the **379,942** who lived there in **2010**. For comparison, the US population grew **7.7%** and Florida's population grew **18%** during that period.

## Jobs by Sector



## Total Real Gross Domestic Product for North Port-Sarasota-Bradenton, FL (MSA) - Mil. of Chn. 2009 \$



Source: tradingeconomics.com | Federal Reserve of St. Louis

